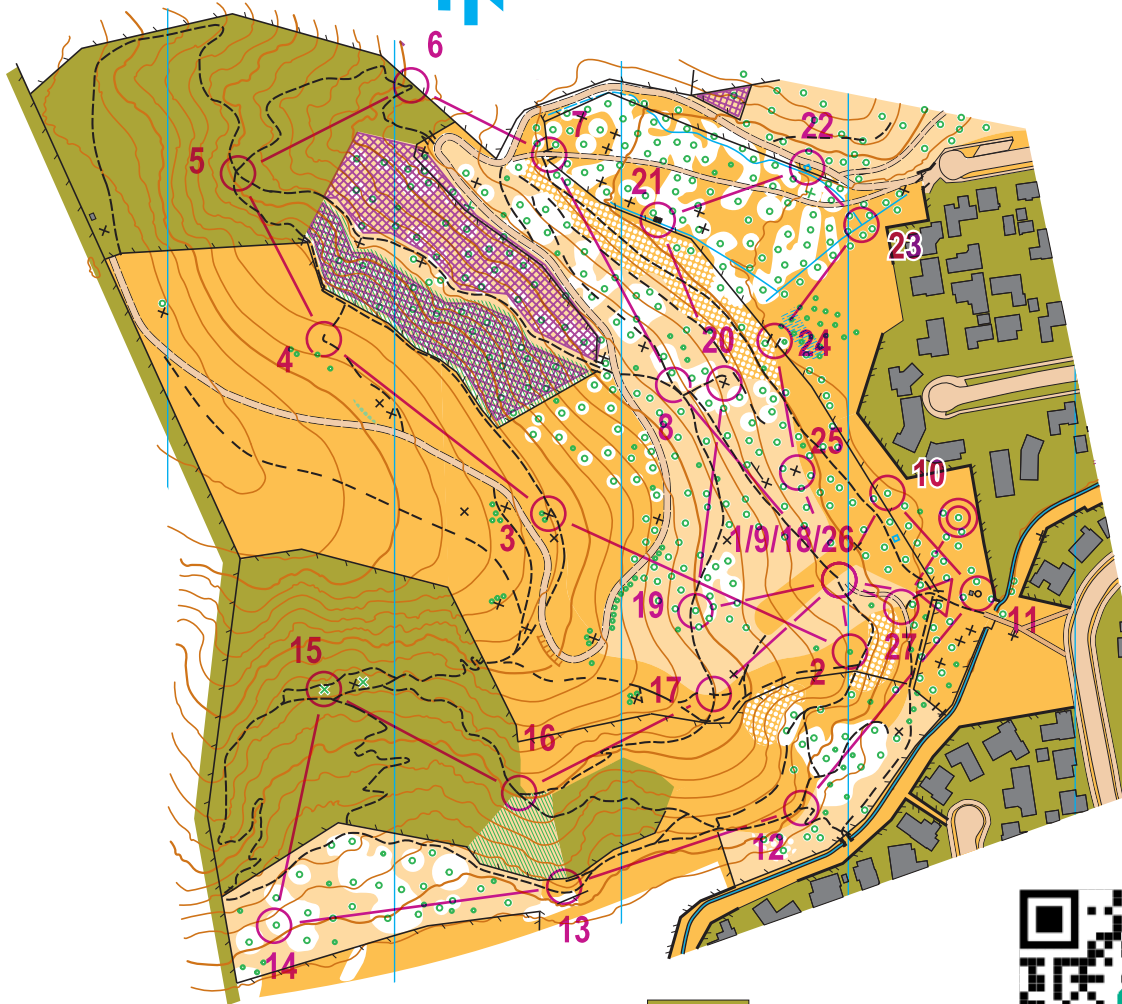





DOLBEL RESERVE

20220113


Sprint Orienteering map

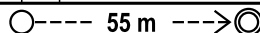
Scale 1:4,000
Contours 5m












































-  Olive green - do NOT cross
You MUST follow the tracks.
-  Purple stripes - Out of Bounds
Do NOT enter these areas.

Access Code: 1812

SS1	
26/01/2022	
Loop A	2.7 km
	Gate
1	101 Path Junction
2	125 Prominent tree
3	126 Seat
4	127 Path Bend
5	128 Path Crossing
6	129 Path Bend
7	116 Gate
8	112 Northwestern Path Junction
9	101 Path Junction
10	124 Prominent tree, East side
11	130 Water tank, North side
12	105 Path Junction
13	131 Spur
14	132 Prominent tree
15	133 Stump
16	108 Path Junction
17	110 Path Crossing
18	101 Path Junction
19	111 Northwestern Prominent tree
20	134 Seat
21	135 Bridge
22	136 Water trough, East side
23	121 Watercourse Junction
24	123 Fence Path Junction
25	137 Seat
26	101 Path Junction
27	102 Road Bend

 55 m



-  Contour
-  Index contour
-  Form line 2.5m
-  Slope line
-  Passable small watercourse
-  Impassable small watercourse
-  Minor watercourse
-  Indistinct marsh
-  Water trough or well
-  Open land
-  Open land with trees
-  Rough open land
-  Rough open land with trees
-  Forest: easy running
-  Undergrowth: difficult to run
-  Distinct cultivation boundary
-  Prominent large tree
-  Prominent bush or small tree
-  Prominent tree stump, dead tree
-  Unpaved footpath or track (urban)
-  Unpaved footpath or track (non-urban)
-  Unpaved footpath or track (non-urban)
-  Small unpaved footpath or track
-  Small unpaved footpath, white outline
-  Less distinct small path
-  Bridge
-  Impassable wall
-  Passable fence or railing
-  Impassable fence
-  Crossing point
-  Building, not passable
-  Building, not passable (outline)
-  Area with forbidden access
-  Paved area, street (urban)
-  Step or edge of paved area (urban)
-  Paved footpath or track (non-urban)
-  Paved footpath or track (urban)
-  Prominent man-made feature
-  Prominent man-made feature
-  Magnetic north line (blue)
-  Out-of-bounds area, marked